







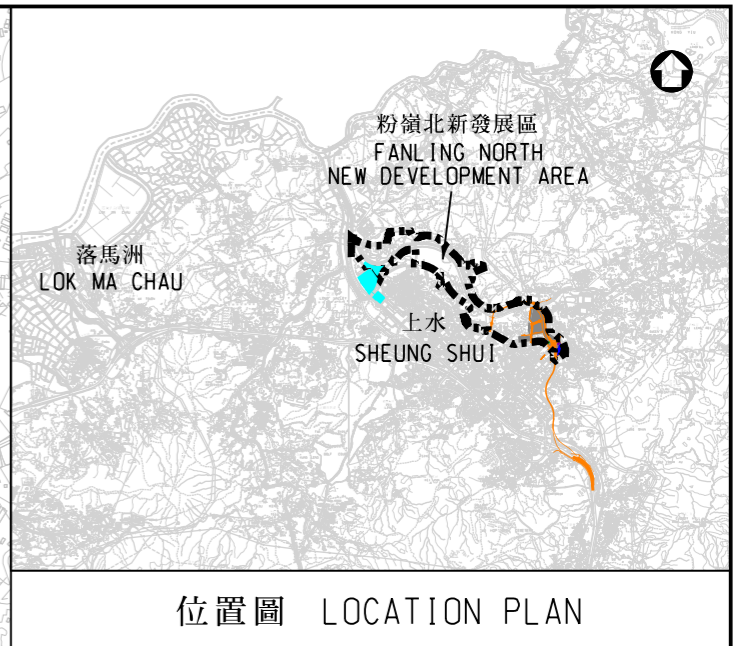
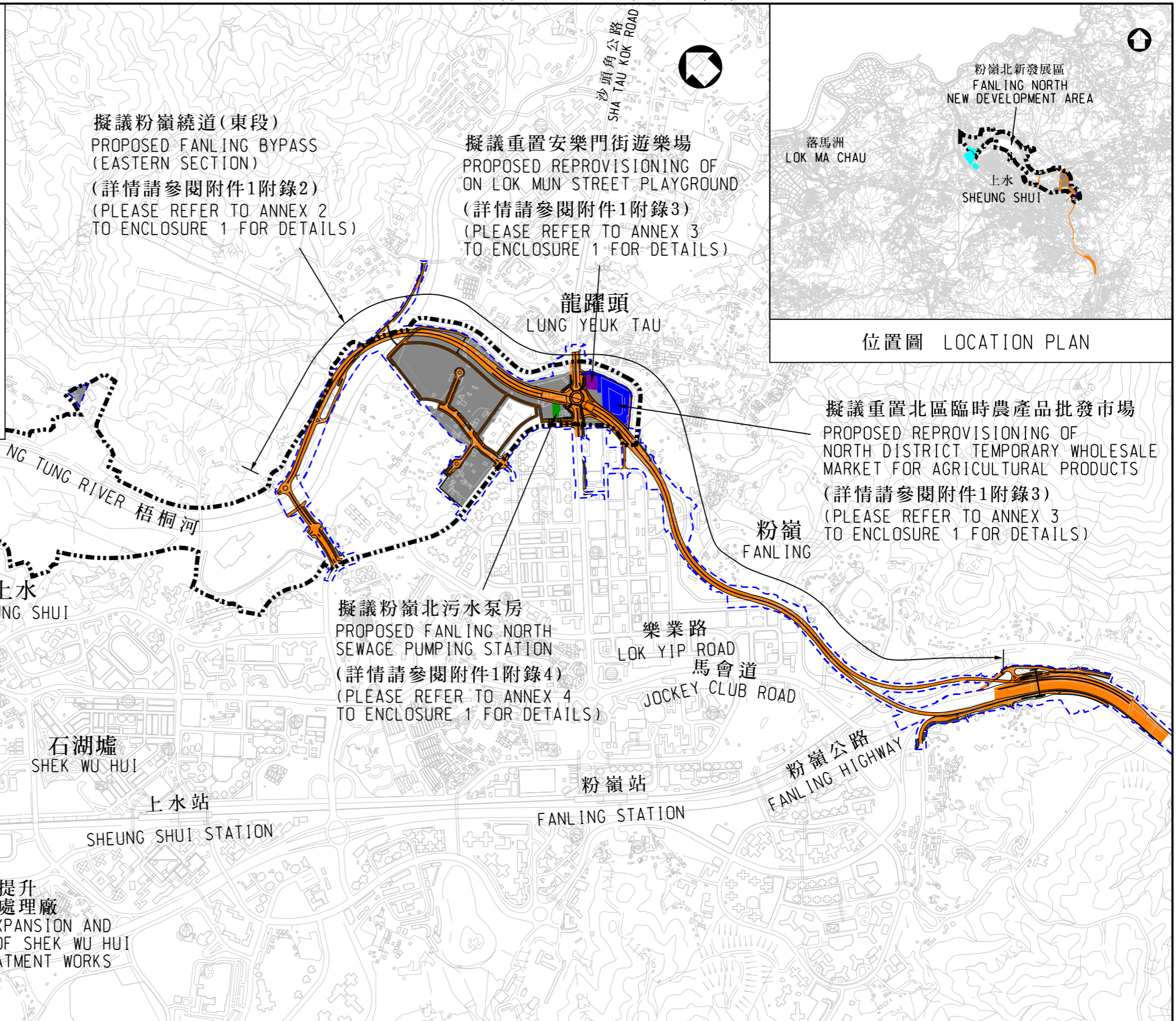


圖例
LEGEND:

-  粉嶺北新發展區界線
BOUNDARY OF FANLING NORTH NEW DEVELOPMENT AREA
-  擬議工程項目範圍
PROPOSED WORKS BOUNDARY
-  擬議道路工程 (包括合適的噪音緩減設施及基礎設施)
PROPOSED ROAD WORKS (WITH APPROPRIATE NOISE MITIGATION MEASURES AND INFRASTRUCTURE WORKS)
-  擬議地盤平整 (包括合適的基礎設施)
PROPOSED SITE FORMATION (WITH APPROPRIATE INFRASTRUCTURE WORKS)
-  擬議重置北區臨時農產品批發市場
PROPOSED REPROVISIONING OF NORTH DISTRICT TEMPORARY WHOLESALE MARKET FOR AGRICULTURAL PRODUCTS
-  擬議粉嶺北污水泵房
PROPOSED FANLING NORTH SEWAGE PUMPING STATION
-  擬議重置安樂門街遊樂場
PROPOSED REPROVISIONING OF ON LOK MUN STREET PLAYGROUND
-  擬議擴建及提升石湖墟污水處理廠
PROPOSED EXPANSION AND UPGRADING OF SHEK WU HUI SEWAGE TREATMENT WORKS



位置圖 LOCATION PLAN

擬議重置北區臨時農產品批發市場
PROPOSED REPROVISIONING OF NORTH DISTRICT TEMPORARY WHOLESALE MARKET FOR AGRICULTURAL PRODUCTS
(詳情請參閱附件1附錄3)
(PLEASE REFER TO ANNEX 3 TO ENCLOSURE 1 FOR DETAILS)

擬議粉嶺繞道(東段)
PROPOSED FANLING BYPASS (EASTERN SECTION)
(詳情請參閱附件1附錄2)
(PLEASE REFER TO ANNEX 2 TO ENCLOSURE 1 FOR DETAILS)

擬議重置安樂門街遊樂場
PROPOSED REPROVISIONING OF ON LOK MUN STREET PLAYGROUND
(詳情請參閱附件1附錄3)
(PLEASE REFER TO ANNEX 3 TO ENCLOSURE 1 FOR DETAILS)

擬議粉嶺北污水泵房
PROPOSED FANLING NORTH SEWAGE PUMPING STATION
(詳情請參閱附件1附錄4)
(PLEASE REFER TO ANNEX 4 TO ENCLOSURE 1 FOR DETAILS)

擬議擴建及提升
石湖墟污水處理廠
PROPOSED EXPANSION AND UPGRADING OF SHEK WU HUI SEWAGE TREATMENT WORKS

工務計劃項目第747CL號
古洞北新發展區及粉嶺北新發展區前期地盤平整和基礎設施工程-平面圖 (粉嶺北新發展區)

PWP ITEM NO. 747CL
ADVANCE SITE FORMATION AND INFRASTRUCTURE WORKS FOR KWU TUNG NORTH NEW DEVELOPMENT AREA AND FANLING NORTH NEW DEVELOPMENT AREA-LAYOUT PLAN (FANLING NORTH NEW DEVELOPMENT AREA)